

A Completed Beltway - *Smart and Sustainable*

Quicker and safer local and regional travel

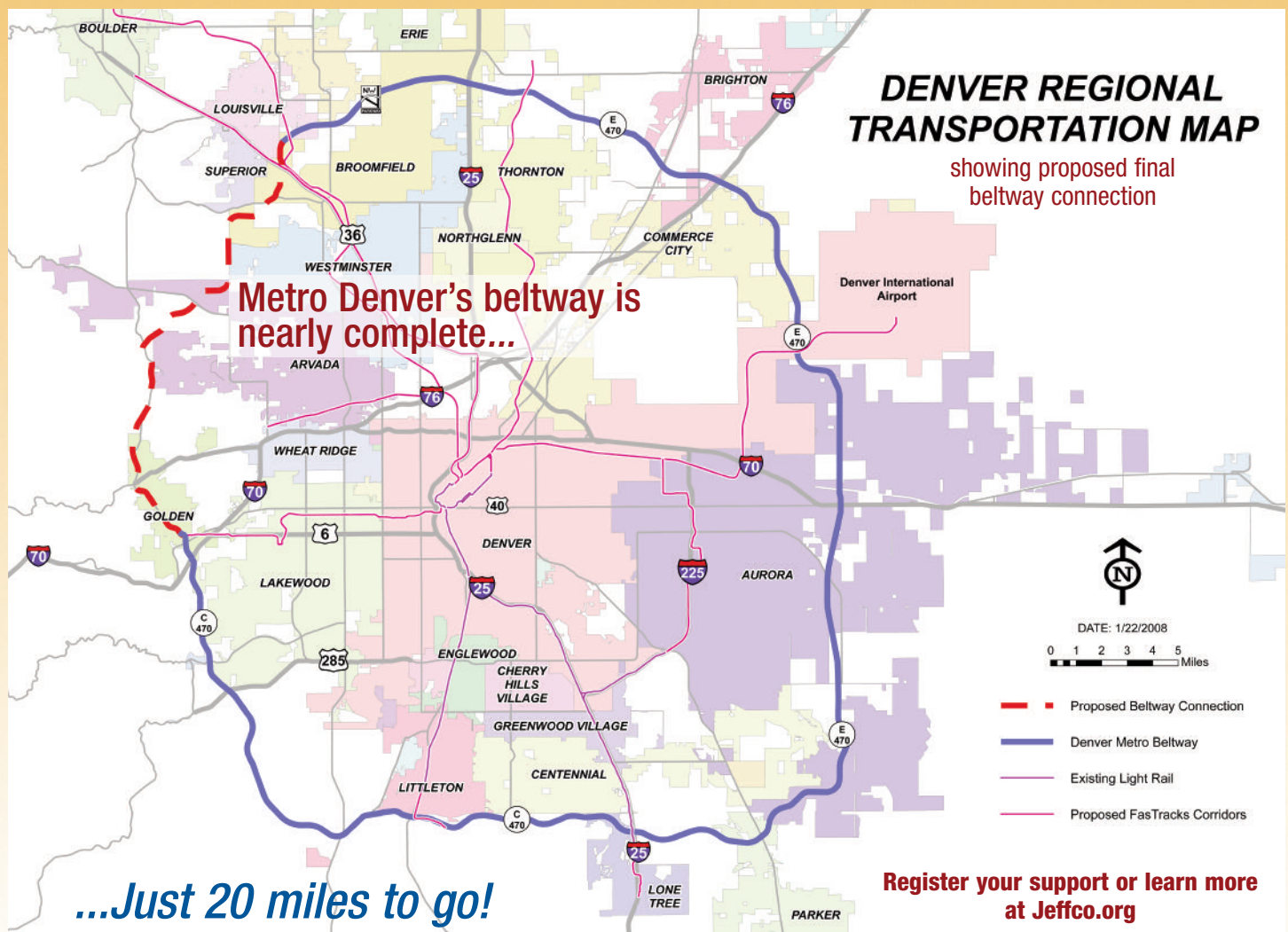
More local jobs and less commuting

Sustainable revenue for schools, open space & more



COMPLETING OUR BELTWAY WILL IMPROVE OUR QUALITY OF LIFE

Now is the time to complete metro Denver's beltway! The entire region will benefit and the northwest corridor of metro Denver will be able to attract a healthier mix of jobs, homes and needed services. That healthier mix will provide needed and sustainable commercial property tax and sales tax revenues to support our schools, open space, public infrastructure, public safety and more.



Now is the Time for Action!

The metro beltway has been underway for 40 years
 Costs of construction and complexity of funding are growing

Register your support or learn more at Jeffco.org

Sustainable regional development depends upon a completed beltway

The rising cost of resources worldwide calls for immediate action.

Only 20 miles of the metro beltway remain unfinished... it's 80 percent complete!

73 alternatives have been considered for the proposed final beltway connection.

Quality of life in northwest metro Denver will be improved

Abundant open space already surrounds the proposed final beltway connection and wildlife corridors will be protected.

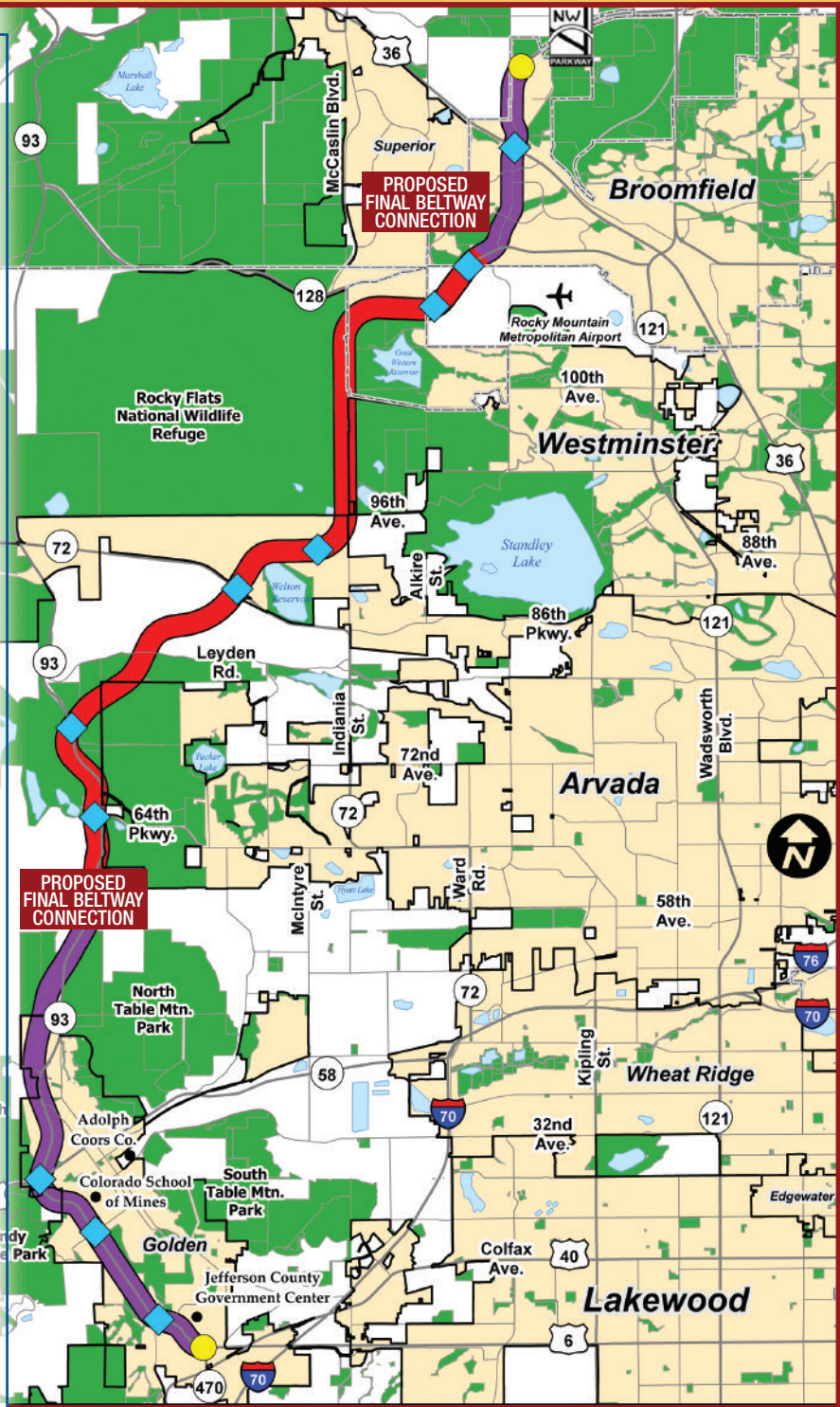

One-half of the economic and fiscal potential of northwest metro Denver is at risk without a completed beltway.

A completed beltway will attract a healthier mix of commercial and residential uses to the northwest metro region, which today is dominated by homes.

Health care and public safety services will be closer at hand.

A completed beltway will improve the region and its local communities

It will provide an alternative to congested roadways.



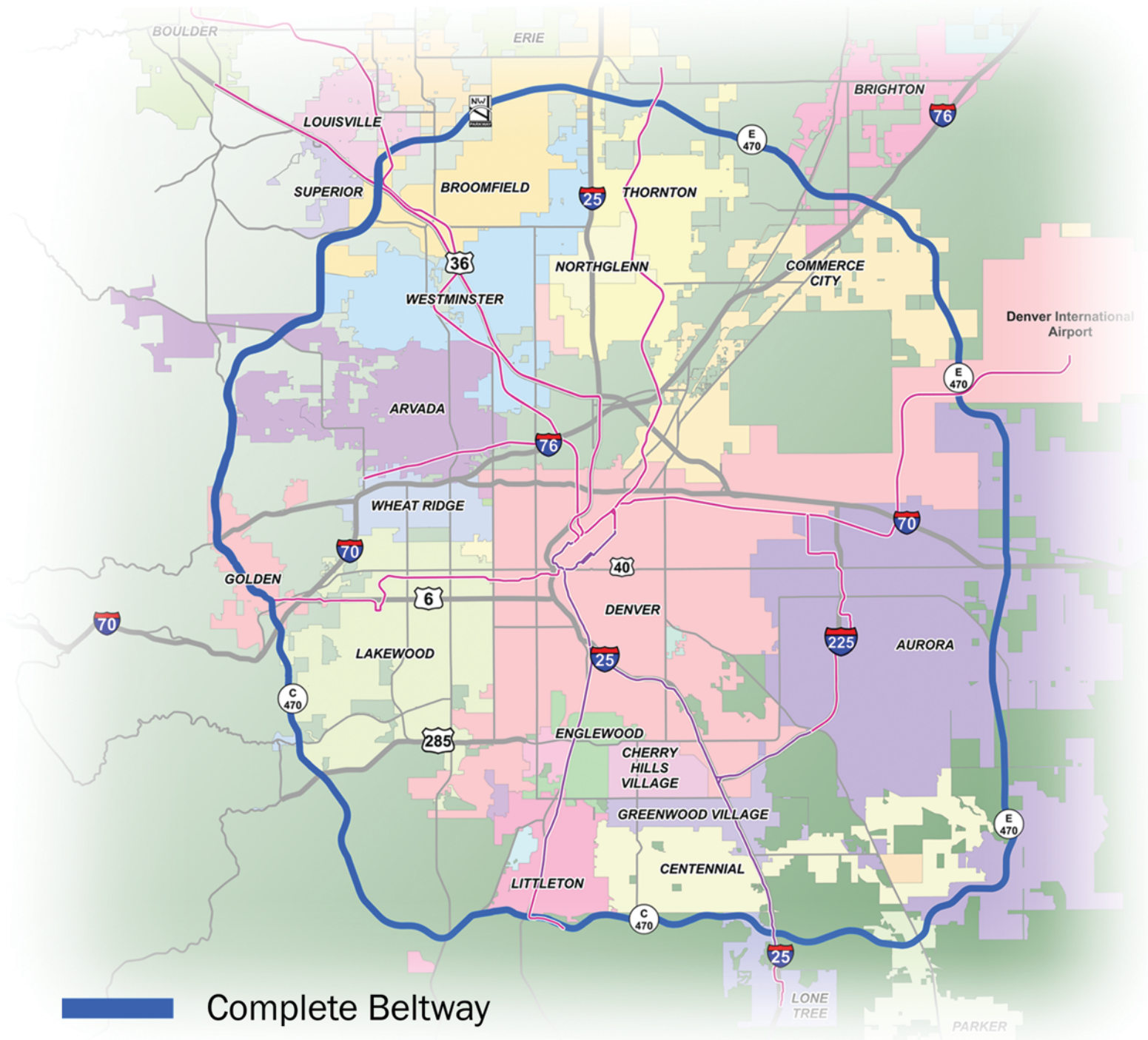
- Connections to Existing Beltway
- Interchange
- Proposed Tollway
- Proposed Major Regional Arterial
- Open Space and Public Lands
- Cities
- Counties




Proposed final beltway alignment intentionally oversized for illustrative purposes.

The maps provided are graphical representations intended for general informational purposes only, and may not reflect the most current information or conditions. THE CITY OF ARVADA MAKES NO WARRANTY OF MERCHANTABILITY OR WARRANTY FOR FITNESS OF USE FOR A PARTICULAR PURPOSE, EXPRESSED OR IMPLIED, WITH RESPECT TO THESE GRAPHICAL REPRESENTATIONS OR THE UNDERLYING DATA. Any users of these graphical representations or map products accepts same AS IS, WITH ALL FAULTS, and assumes all responsibility for the use thereof, and further covenants to hold the City harmless from and against all damage, loss, or liability arising from the use of this map product, in consideration of the City's having made this information

OUR VISION. OUR LEGACY.

Smooth Flowing, Multimodal Transportation Network



-  Complete Beltway
-  Existing Light Rail
-  Proposed FasTracks Corridors